








**LEGEND:**

-  Vernal Pools (17.72 Acres)
-  Seasonal Wetlands (3.92 Acres)
-  Wet Swales (5.0 Acres)
-  Emergent Marsh (0.62 Acres)
-  Channels (16.57 Acres)
-  Data Points
-  Study Area Boundary

Note: Measurements shown for wet swales and channels

**JURISDICTIONAL DELINEATION  
FIDDYMENT PROPERTY**

Prepared By: Gibson & Skordal  
 2277 Fair Oaks Blvd., Ste. 395  
 Sacramento, California 95825  
 September 1998  
 Revised November 1998  
 Base Map: Aerial Photograph  
 Flown April 1995